


# FORMATS & FINISHING OPTIONS



## GET THE MAPS YOU NEED!

- USA
- US Region
- State
- State Sectional
- Metro Area
- County
- City
- Canada
- Custom Area
- International
- Satellite

with ZIP Codes, City/Towns, Census Tracts, Block Groups...and more!



Available in wall map, map book, and digital map formats.

## WHY CHOOSE MarketMAPS

- **On Target. On Time.**  
You get the map you need when you need it!
- **Most Accurate Information**  
Our products and services are created with state-of-the art proprietary technology using the latest data available. This ensures that you get the highest quality products offered by anyone.
- **Satisfaction Guarantee**  
At MarketMAPS, our goal is to ensure your total satisfaction with a **100% Satisfaction Guarantee Policy**, giving you the confidence you deserve when you order online or by phone.



Call Today!  
**1-888-434-6277**

Visit us online at  
**www.MarketMAPS.com**


MarketMAPS Headquarters • 10 First Street • Wellsboro, PA 16901  
West Coast Office • 18005 Sky Park Cr, Suite 54J • Irvine, CA 92614

**1-888-434-6277**  
**www.MarketMAPS.com**



Custom sizes also available!

## WALL MAP FINISHING OPTIONS



## MAP BOOKS



Available in 11x17 and 8.5x11 inches

## DIGITAL MAPS



Available in .pdf and .ai format



**1-888-434-6277**  
**www.MarketMAPS.com**

# COVERAGE

MarketMAPS offers the largest selection of maps designed specially for your business. We offer maps of the US, as well as every US Region, State, State Section, Metro Area, City and County. You can even design your own Custom Area Map around any location.



United States



US Regional



State



State Sectional



Metro Area

Most maps include an Index/Grid locator for cities and towns, ZIP Codes or any other geographic region.



County



City



Canada




Area around any location in the US!

Custom Area



Maps of over 200 countries!

International



Overlay logos, locations and more!

SatSite

Custom Satellite Maps

# GEOGRAPHY & DETAIL

Choose the geography and map details that best meet your needs. Include 3- or 5- Digit ZIP Codes, Census Tract Boundaries and other geographic features. Display virtually every town or just major cities as well as interstates, US and state highways and streets.



ZIP Code/Carrier Route



Census Tract/Block Group



Highway Detail



Street Detail

# DATA & DEMOGRAPHICS



Choose from over 20,000 demographic variables to display on your map.

Variables include:

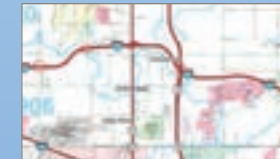
- Total Population
- Total Households
- Median Household Income
- And more!

Available in wall map, map book, and digital map formats.



# STYLE

Select the right style for your use and application. Or let us design one for you!



## Premium Style

An aesthetically-pleasing and detailed map. Great for display and detailed reference.



## Basic Style

A professional and standard map. Optimal for overlaying data, quick reference and presentation.



## Color Cast Style

A colorful display of geographic boundaries. Ideal for territory planning and reference.



## Red Line Style

An excellent planning tool. Draw territories, locations and other information without visual distractions.



## National Style

Vibrant and multicolored. Optimal for display, logistics, quick reference and presentation.



## Nova Style

Classic and straightforward map. Great for detailed reference.



1-888-434-6277

www.MarketMAPS.com