


GET THE MAPS YOU NEED!

- USA
- US Region
- State
- State Sectional
- Metro Area
- County
- City
- Canada
- Custom Area
- International
- Satellite

with ZIP Codes,
City/Towns, Census Tracts,
Block Groups...and more!




Available in wall map, map book,
and digital map formats.

MarketMAPS is committed to delivering the maps you need for your business. In 30 years of experience, we have delivered maps to hundreds of thousands of customers from every state in the US.

1-888-434-6277
www.MarketMAPS.com

FORMATS & FINISHING OPTIONS




WALL MAP FINISHING OPTIONS



Laminated



Wooden Rails



Mounted



Magnetic




Spring Rollers



Plastic Rails




Basic Framed



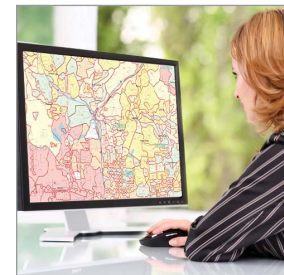
Executive Framed

MAP BOOKS

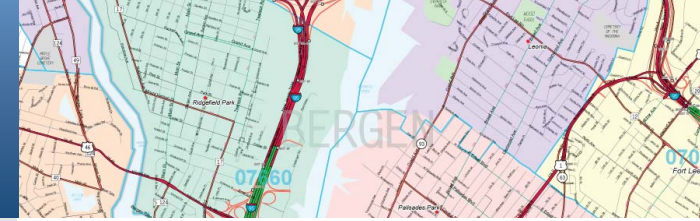


Available in 11x17
and 8.5x11 inches

DIGITAL MAPS



Available in .PDF
and .AI format



WHY CHOOSE MarketMAPS

• **On Target. On Time.**
You get the map you need when you need it!

• **Most Accurate Information**

Our products and services are created with state-of-the art proprietary technology using the latest data available. This ensures that you get the highest quality products offered by anyone.

• **Satisfaction Guarantee**

At MarketMAPS, our goal is to ensure your total satisfaction with a **100% Satisfaction Guarantee Policy**, giving you the confidence you deserve when you order online or by phone.

Call Today!
1-888-434-6277

Visit us online at
www.MarketMAPS.com

COVERAGE

MarketMAPS offers the largest selection of maps designed specially for your business. We offer maps of the US, as well as every US Region, State, State Section, Metro Area, City and County. You can even design your own Custom Area Map around any location.



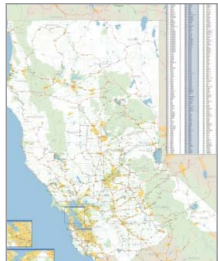
United States



US Regional



State



State Sectional

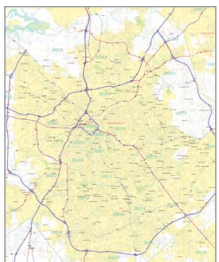


Metro Area

Most maps include an Index/Grid locator for cities and towns, ZIP Codes or any other geographic region.



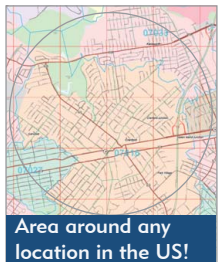
County



City



Canada



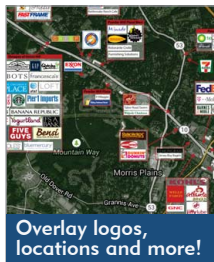
Area around any location in the US!

Custom Area



Maps of over 200 countries!

International



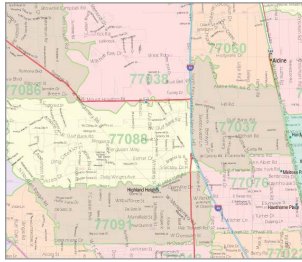
Overlay logos, locations and more!

SatSite

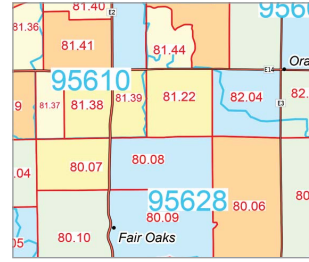
Custom Satellite Maps

GEOGRAPHY & DETAIL

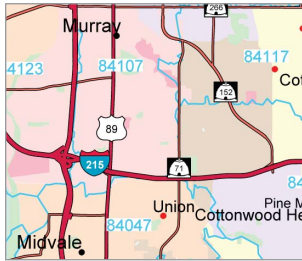
Choose the geography and map details that best meet your needs. Include 3- or 5-Digit ZIP Codes, Census Tract Boundaries and other geographic features. Display virtually every town or just major cities as well as interstates, US and state highways and streets.



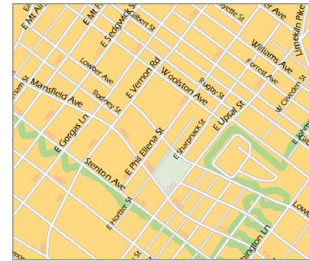
ZIP Code/Carrier Route



Census Tract/Block Group

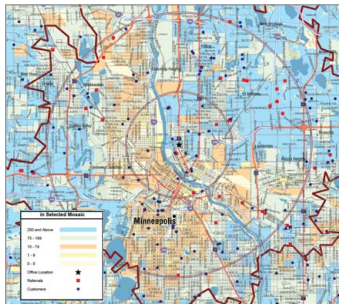


Highway Detail



Street Detail

DATA & DEMOGRAPHICS



Choose from over 20,000 demographic variables to display on your map.

Variables include:

- Total Population
- Total Households
- Median Household Income
- And more!

Available in wall map, map book, and digital map formats.



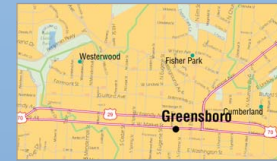
STYLE

Select the right style for your use and application. Or let us design one for you!



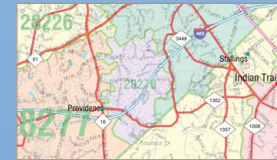
Premium Style

An aesthetically-pleasing and detailed map. Great for display and detailed reference.



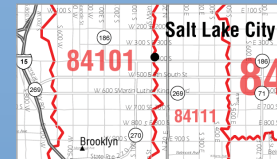
Basic Style

A professional and standard map. Optimal for overlaying data, quick reference and presentation.



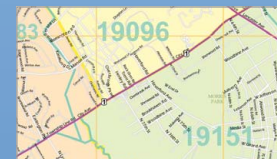
Color Cast Style

A colorful display of geographic boundaries. Ideal for territory planning and reference.



Red Line Style

An excellent planning tool. Draw territories, locations and other information without visual distractions.



National Style

Vibrant and multicolored. Optimal for display, logistics, quick reference and presentation.



Nova Style

Classic and straightforward map. Great for detailed reference.



America's Leading Source of Business Maps

1-888-434-6277

www.MarketMAPS.com